









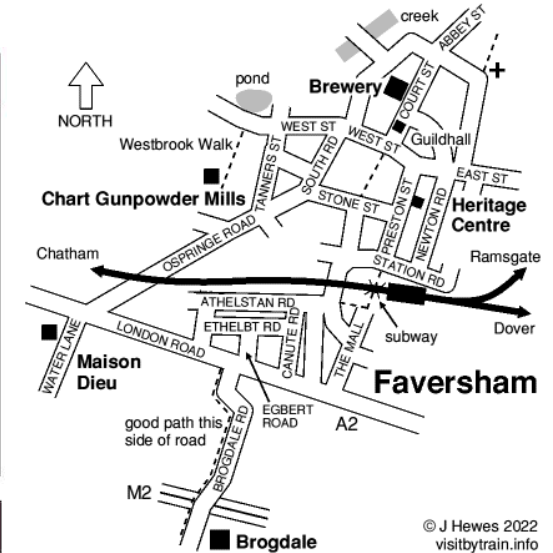
Term 5 – A local study of Faversham

Key Vocabulary	
map	A specially drawn picture of a place from above.
symbol	A picture that represents a word or group of words. They are used on maps to make things clear and easy to find.
house	A building that people live in

Houses







You might see lots of different types of **houses** in your local area. Some of these could be...

 houses/housing	 detached	 semi-detached	 terraced
 cottage	 bungalow	 flats	 caravan













Buildings in the Local Area

Buildings in the local area could be used for lots of different things. Some of these could be...

 school	 offices	 railway station
 leisure centre	 factory	 hospital

Map Symbols

To make it easier, **maps** use **symbols** instead of words so that you can find things quickly. Here are some **symbols** you might recognise.

 parking	 nature reserve	 campsite	 place of worship	 motorway
 golf course	 cycle trail	 train station	 footpath	 main road

